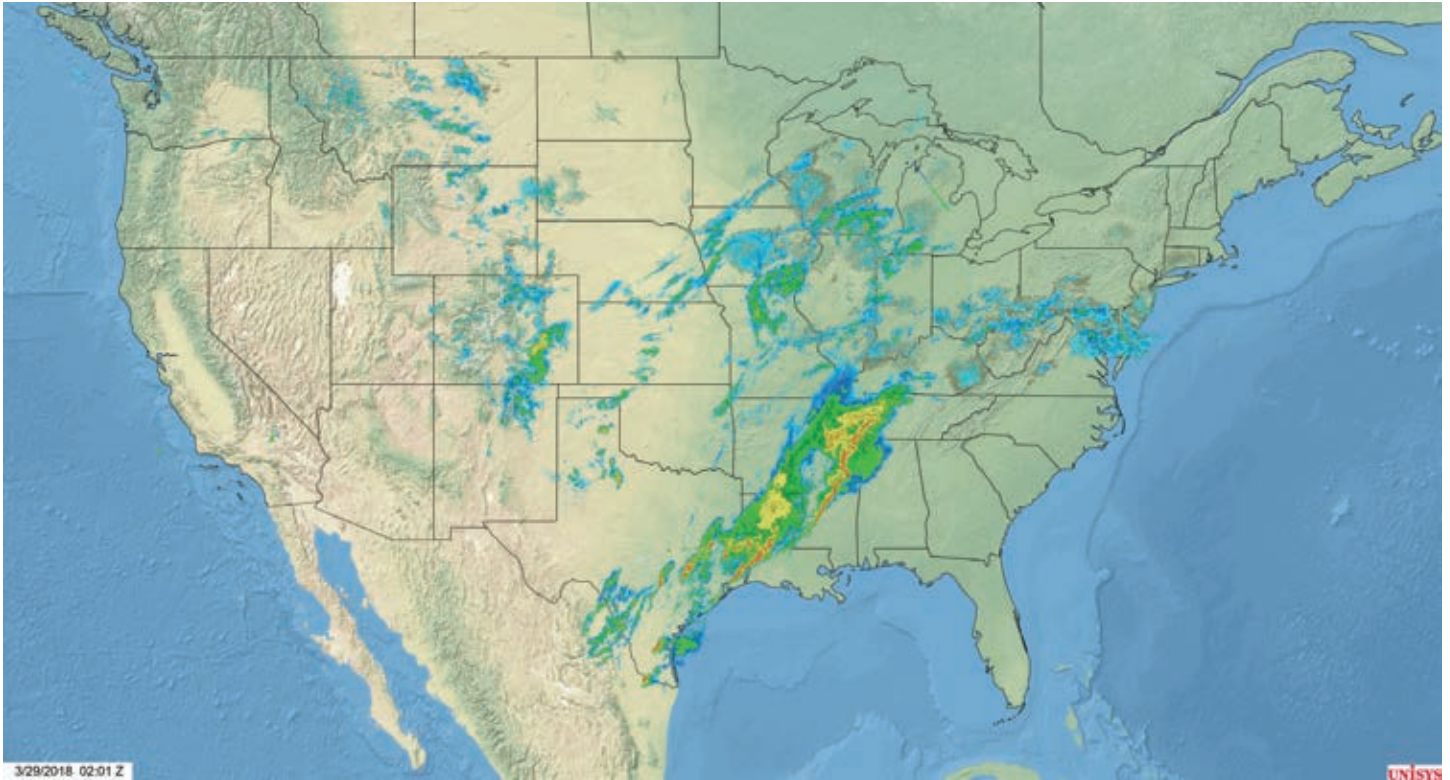
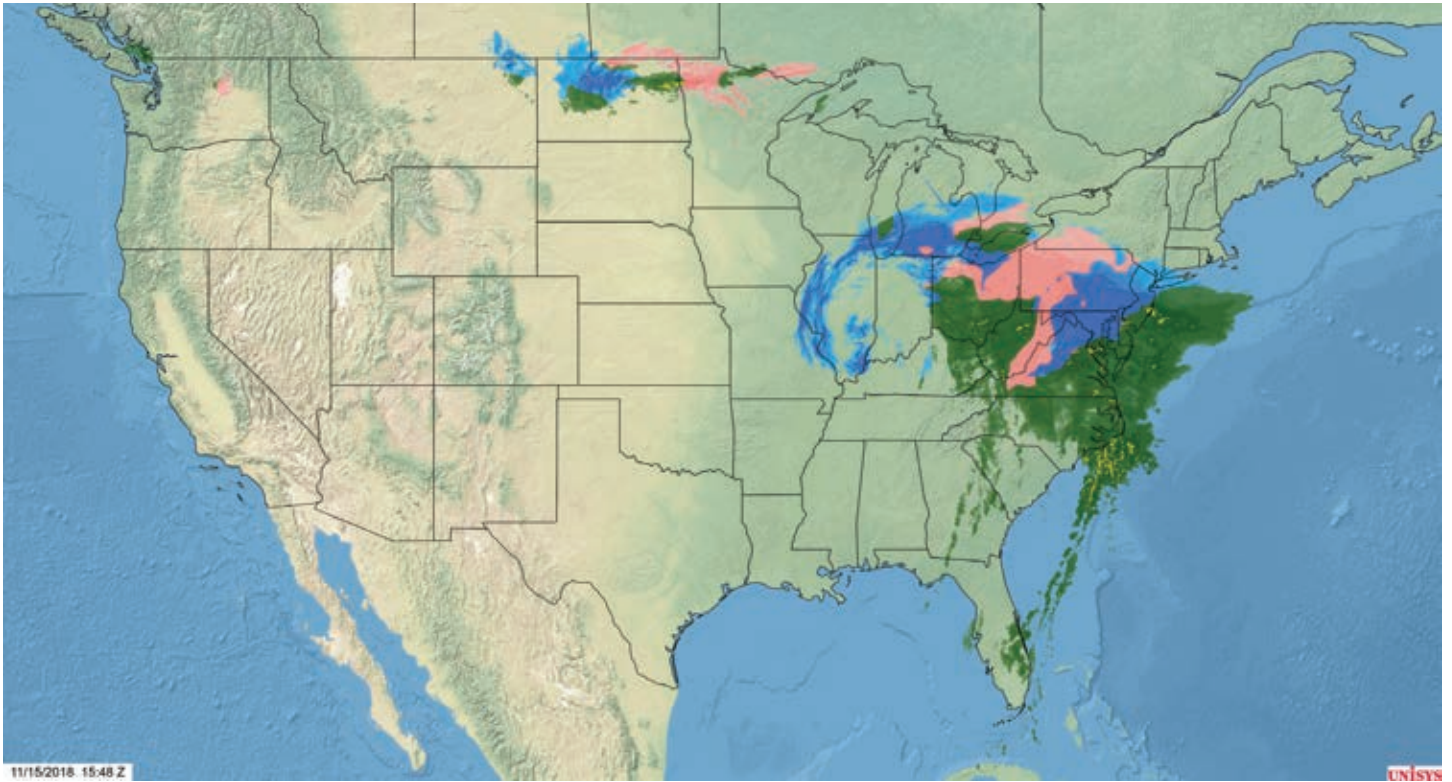


Radar Mosaics



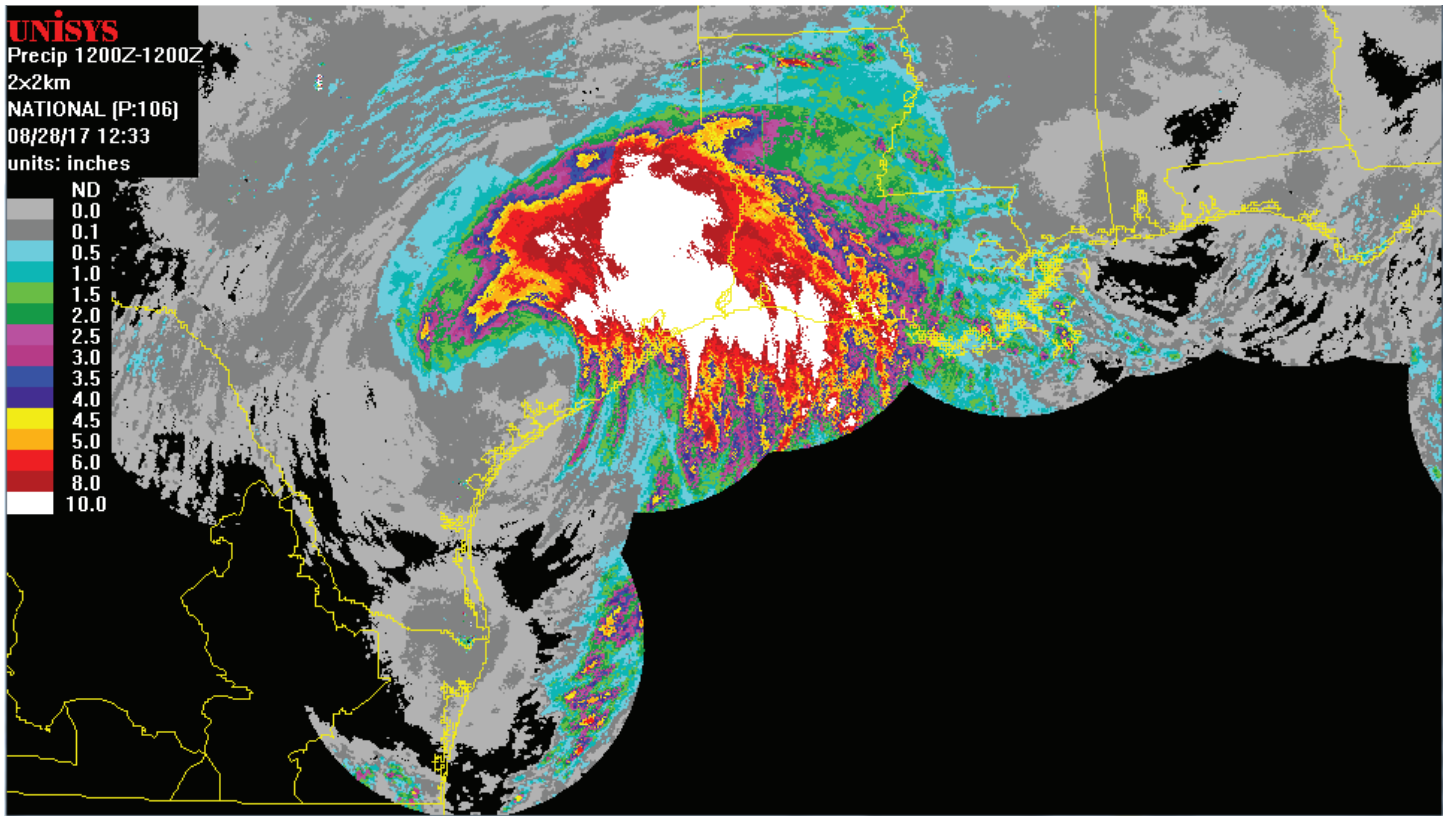
Unisys National Base Reflectivity Mosaic

Unisys Base Reflectivity mosaic from March 29, 2018 at 0201Z is shown. A wide variety of radar mosaic types are available from Unisys including echo tops, vertically integrated liquid, etc. Monitor precipitation and severe weather across the CONUS. Varieties incorporating TDWR data are also available.



Monitor Winter Weather with Unisys Winter Wx Mosaics

Unisys winter weather mosaic showing an early season US winter storm. This high-resolution image show winter weather on November 15, 2018 at 1548Z. Shades of green are rain, pink are mixed precipitation, and blue are snow.



Monitor Precipitation Accumulation with Unisys Radar Mosaics

Unisys 24-Hour radar estimated Precipitation accumulation mosaic for Hurricane Harvey between August 27, 2017 at 1200Z and August 28, 2017 at 1200Z. Large areas of precipitation exceeding 10 inches over southeast Texas are color coded in white. Some locations received over 50 inches of rain from this multiday event.

The future of weather technology is now.

Contact us today at weather@unisys.com or visit weather.unisys.com for more information.

For more information visit www.unisys.com

© 2018 Unisys Corporation. All rights reserved.

Unisys and other Unisys product and service names mentioned herein, as well as their respective logos, are trademarks or registered trademarks of Unisys Corporation. All other trademarks referenced herein are the property of their respective owners.